

# Harold Boas Gardens



Harold Boas Gardens PARK MAP

LEGEND

- 1 Information sign
- 2 Dog waste
- 3 Toilet facilities
- 4 Shelter
- 5 Play ground
- 6 Picnic table
- 7 Water users pick-up point
- 8 Children's playground
- 9 Tree
- 10 Garden beds
- 11 Foot path
- 12 Fence
- 13 Building















## Wellington Square



Wellington Square  
PARK MAP

LEGEND

- 1 Information
- 2 Picnic table
- 3 Café
- 4 Drinking water
- 5 Cycle rack
- 6 Seating
- 7 Cycle parking
- 8 Bikes
- 9 Path
- 10 Grass
- 11 Pavement
- 12 Cycle path















# Victoria Gardens

























# VICTORIA GARDENS

**CFP**  
City of Victoria and Victoria Golf & Country Club  
Pine Valley Golf Course and Clubhouse

**GENERAL TERMS AND CONDITIONS**

1. This sign is for use as a directional sign for the purpose of providing information to the public.
2. The sign is the property of the City of Victoria and is to be used for the purpose of providing information to the public.
3. The sign is to be used for the purpose of providing information to the public.
4. The sign is to be used for the purpose of providing information to the public.
5. The sign is to be used for the purpose of providing information to the public.
6. The sign is to be used for the purpose of providing information to the public.

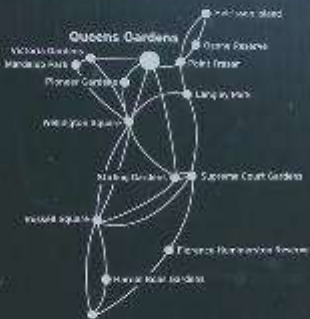
**PAYMENT TERMS AND CONDITIONS**

1. The sign is to be used for the purpose of providing information to the public.
2. The sign is to be used for the purpose of providing information to the public.
3. The sign is to be used for the purpose of providing information to the public.
4. The sign is to be used for the purpose of providing information to the public.










# Queens Gardens




















Queens Gardens
































CITY OF PERTH

HEIRISSON ISLAND











# WELCOME TO BOLD PARK



## Sanctuary by the Sea

Bold Park is a protected conservation reserve and provides an important refuge for many diverse plants and animals.

Take a walk down Zamia Trail, amongst native plants and flowering trees, admire extensive coastal and city views from one of the many lookouts, or join a free guided walk to learn more about the park.

Suggested walk	Length (km)	Walking time	Difficulty
Coastal Trail	1.5	30-45 min	Easy
Great Walk Loop	12	2.5-3 hours	Challenging

For additional information: 0439 3100, [www.hereford.gov.au](http://www.hereford.gov.au)  
 In the event of a fire, proceed to the nearest park exit.  
 Emergency: 000



- No smoking or drinking alcohol in the park
- No dogs on the beach or in the park
- No littering or dumping rubbish in the park
- No fire in the park
- No vehicles in the park
- No camping in the park
- No alcohol in the park
- No firearms in the park

# ZAMIA TRAIL

**The Six Nipperogee Seasons**

- Spring:** The birds are nesting and the young are starting to hatch.
- Summer:** The birds are feeding their young and the young are starting to fly.
- Autumn:** The birds are migrating and the young are starting to nest.
- Winter:** The birds are nesting and the young are starting to hatch.
- Spring:** The birds are nesting and the young are starting to hatch.
- Summer:** The birds are feeding their young and the young are starting to fly.

Other species shown include the Red-tailed Tropicbird, the White-tailed Tropicbird, and the Orange-billed Tropicbird.









